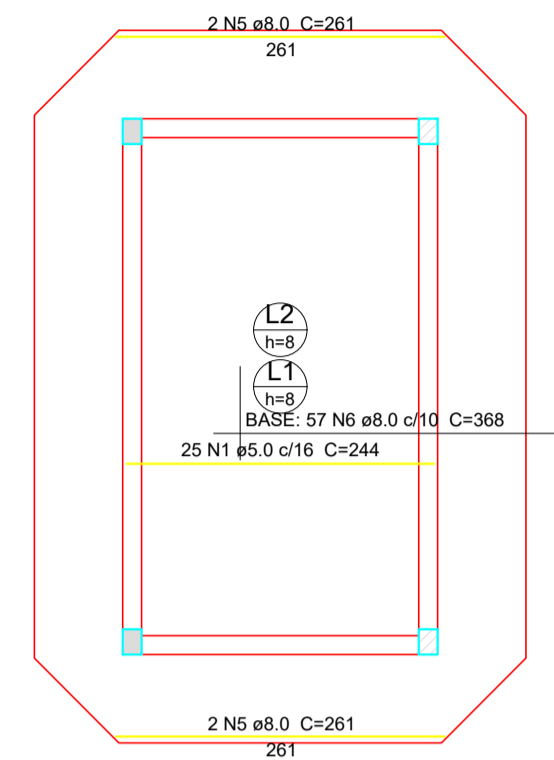
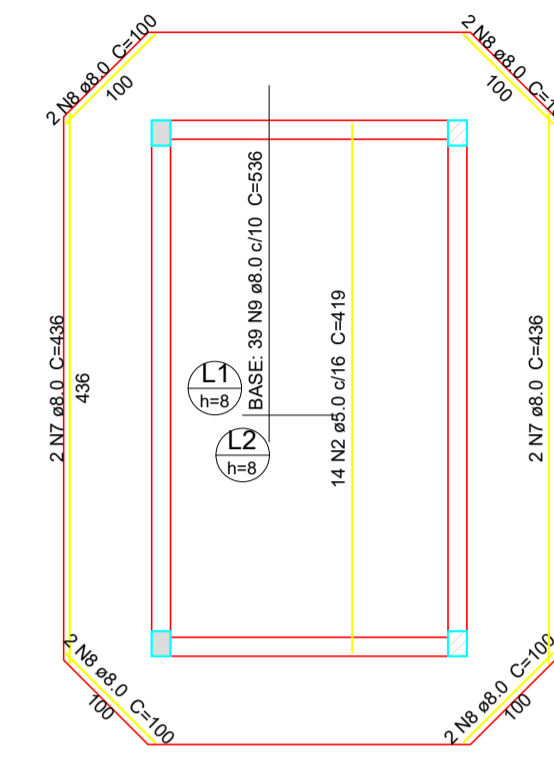


Armação positiva das lajes do pavimento CINTA 2 (Eixo X)  
escala 1:50



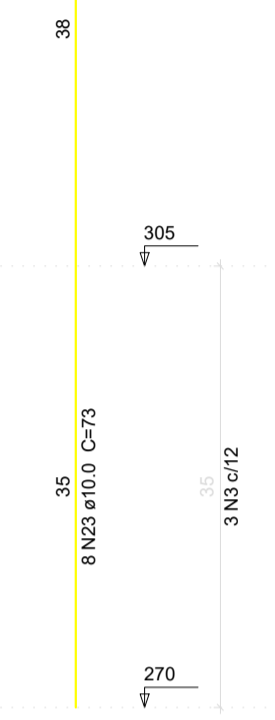
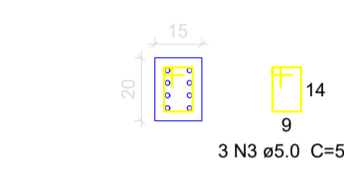
Armação positiva das lajes do pavimento CINTA 2 (Eixo Y)  
escala 1:50



P1=P5

DET 305 - L3

ESC 1:20



Relação do aço

CINTA 2	Positivos X	Positivos Y
DET 305:	2xP1	2xP3
	2xP4	V1
	V2	V3
	V4	V5
	V6	V7
DET 380:	2xP1	2xP3
	V1	

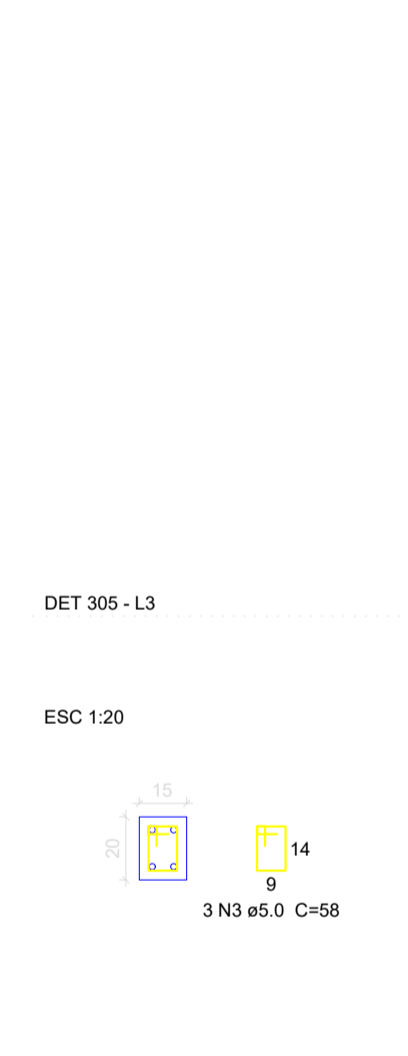
AÇO	N	DIAM	Q	UNIT	C.TOTAL
		(cm)		(cm)	
CA60	1	5.0	25	244	6100
	2	5.0	14	419	5866
	3	5.0	517	58	29986
	4	5.0	9	68	612
CA50	5	8.0	4	281	1044
	6	8.0	57	368	20976
	7	8.0	4	436	1744
	8	8.0	8	100	800
	9	8.0	39	536	20904
	10	8.0	2	379	758
	11	8.0	2	398	796
	12	8.0	2	119	238
	13	8.0	2	151	302
	14	8.0	8	484	3872
	15	8.0	6	507	3042
	16	8.0	2	504	1008
	17	8.0	2	419	838
	18	8.0	2	435	870
	19	8.0	2	409	818
	20	8.0	2	461	922
	21	8.0	2	819	1638
	22	8.0	2	843	1686
	23	10.0	16	73	1168
	24	10.0	12	32	384
	25	10.0	16	72	1152
	26	12.5	8	82	856
	27	12.5	8	72	576

Resumo do aço

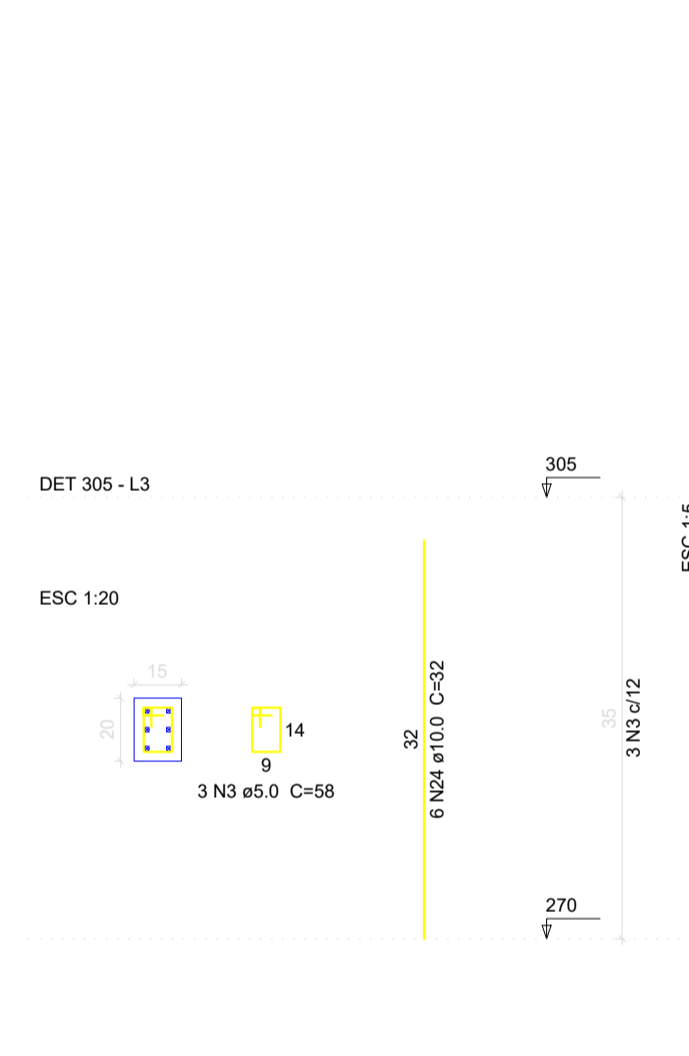
AÇO	DIAM	C.TOTAL	PESO + 10 %
	(m)	(kg)	(kg)
CA50	8.0	622.6	270.2
	10.0	27.1	18.3
	12.5	12.4	13.1
CA60	5.0	425.7	72.2
<b>PESO TOTAL</b>			
CA50		301.6	
CA60		72.2	

Vol. de concreto total (C-20) = 3.79 m³  
Área de forma total = 57.69 m²

P3=P7

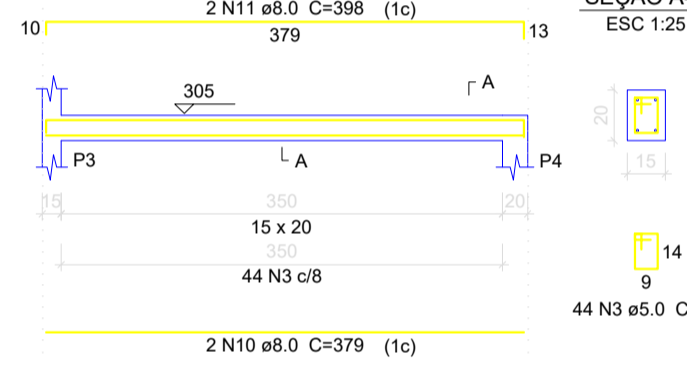


P4=P8



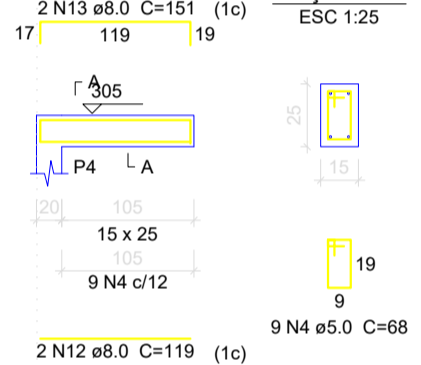
V1

ESC 1:50



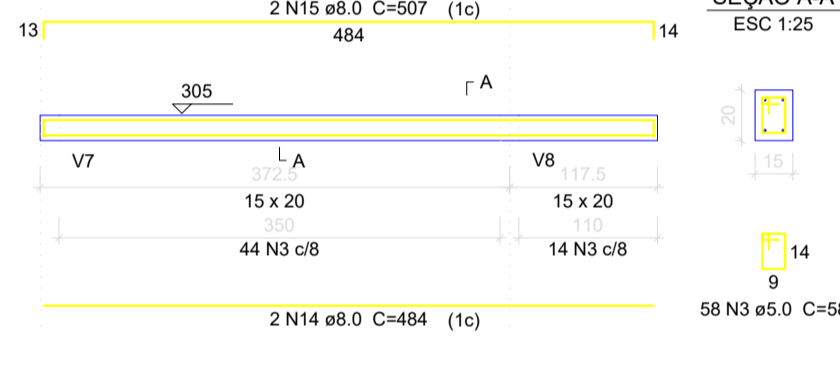
V2

ESC 1:50



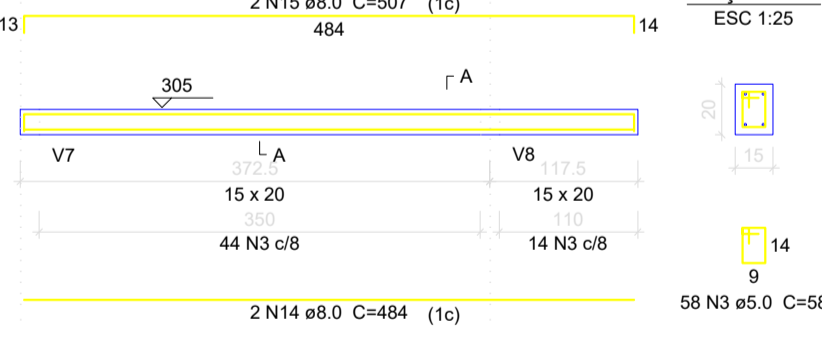
V3

ESC 1:50



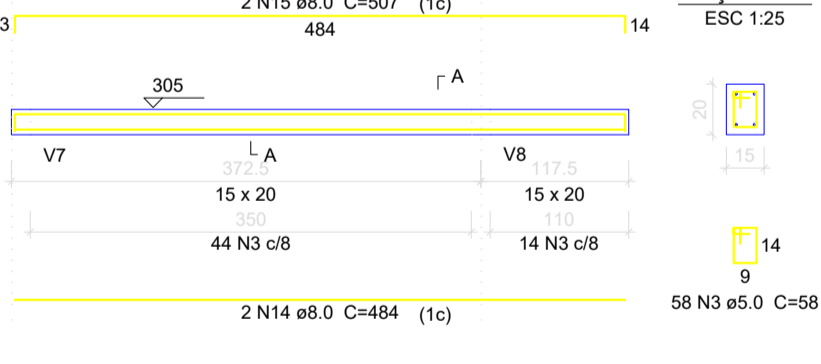
V4

ESC 1:50



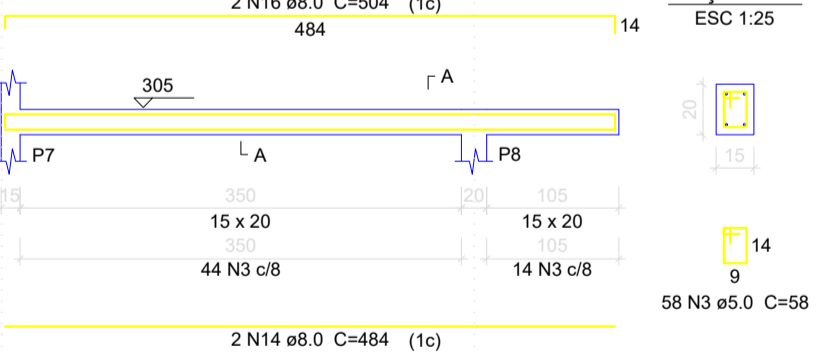
V5

ESC 1:50



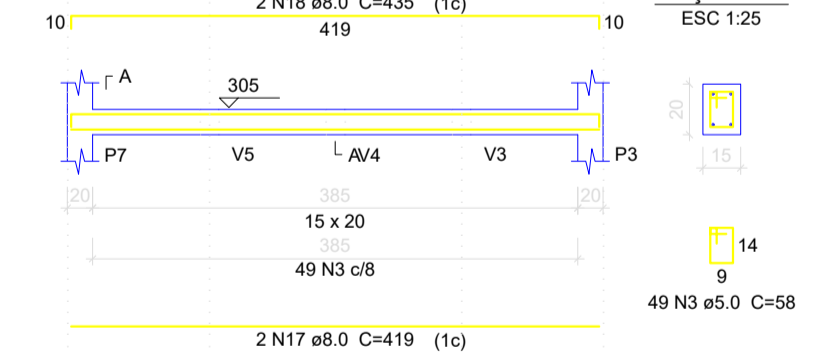
V6

ESC 1:50



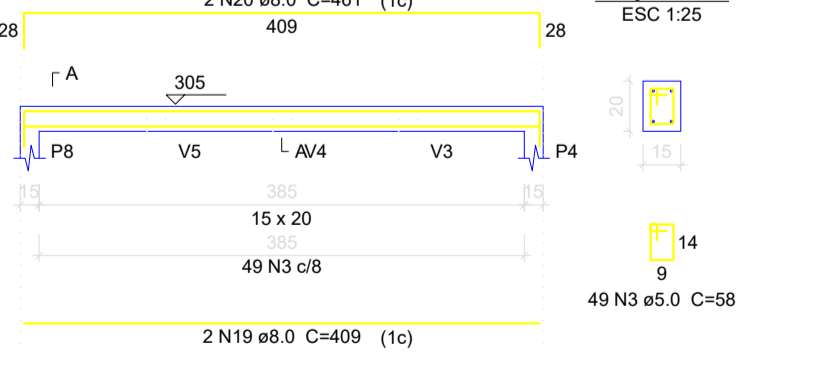
V7

ESC 1:50

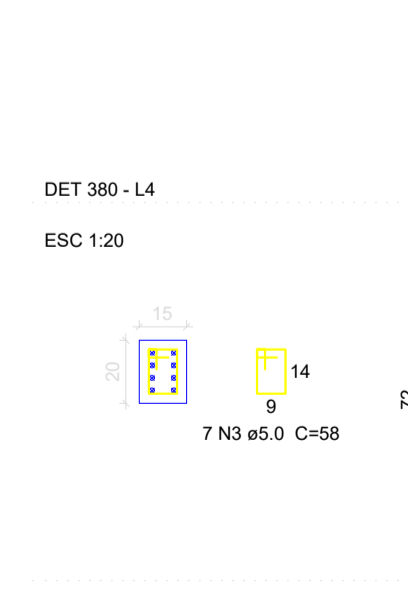


V8

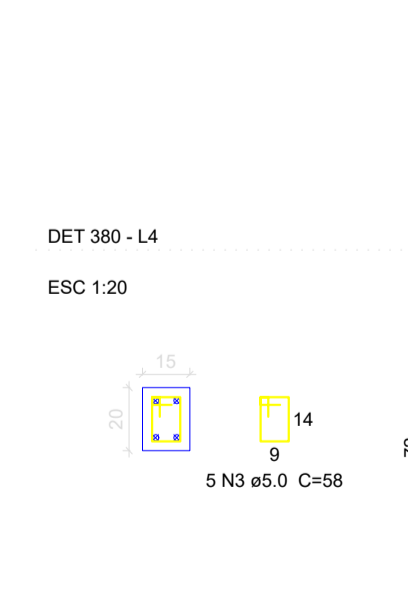
ESC 1:50



P1=P5





P3=P7



V1

ESC 1:50



DLFO	CREA
 PREFEITURA MUNICIPAL DE CONCEIÇÃO DO ARAGUAIA	
PROPRIETÁRIO:	PREFEITURA MUNICIPAL DE CONCEIÇÃO DO ARAGUAIA - PA
PROJETO:	MURO DO CEMITÉRIO
ENDEREÇO:	RUA NIQUEL - JARDIM ARAGUAIA, CONCEIÇÃO DO ARAGUAIA - PA
ÁREA TOTAL	48.283,14 m²
PROPRIETÁRIO	RESPONSÁVEL TÉCNICO: JONILSON CESAR DO NASCIMENTO SILVA
OBSERVAÇÕES:	ART: Nº PA2020/74304 CREA/RN: 151.172.773-0
FORMATO:	PROJETO ESTRUTURAL
REVISÃO:	INDICADAS
DATA EMISSÃO:	AGOSTO DE 2021
PRANCHA:	04/05
	CEMITÉRIO